



PERRYMAN COMMUNITY  
3<sup>rd</sup> Town Hall Meeting

# Traffic and Safety<sup>Part II</sup>



Perryman Community Town Hall Meeting - Traffic and Safety Part II

February 28, 2023

# AGENDA

- 6:00**      **Doors Open/Attendee Sign-In**
- 6:45**      **Welcome and Meeting Objectives**  
Paul Fallace, 3P President  
Heather Cantos, Aide to Councilman Member Jacob Bennett/District F
- 6:55**      **Review of Survey Results**  
Stacy Stone, PE, 3P Resident Engineer
- 7:25**      **Review of Proposed Roadway and Signing Improvements**  
Kimon Johnson, Chief, Traffic Operations Engineer,  
Maryland Department of Transportation State Highway Administration  
Joe Siemek, Director, Harford County Department of Public Works
- 7:45**      **Traffic and Safety Updates**  
Sargent Joe Sanchez, Harford County Sheriff's Office Community Police  
Lieutenant Tim Mullen, Barrack Commander, Maryland Department of State Police
- 8:15**      **Q&A**
- 8:30**      **Closing Remarks**

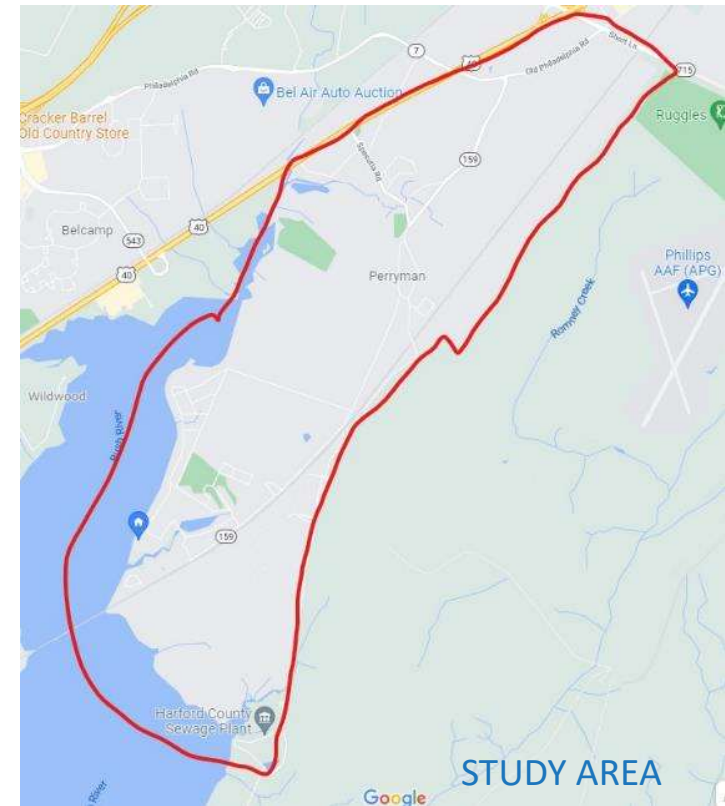
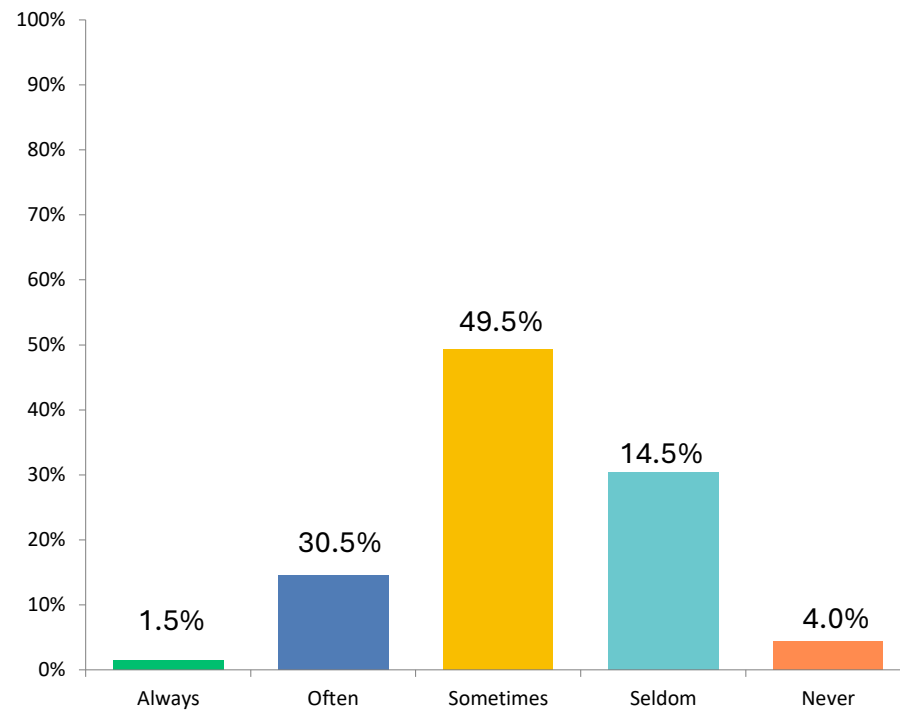


# SAFETY AND TRAFFIC SURVEY

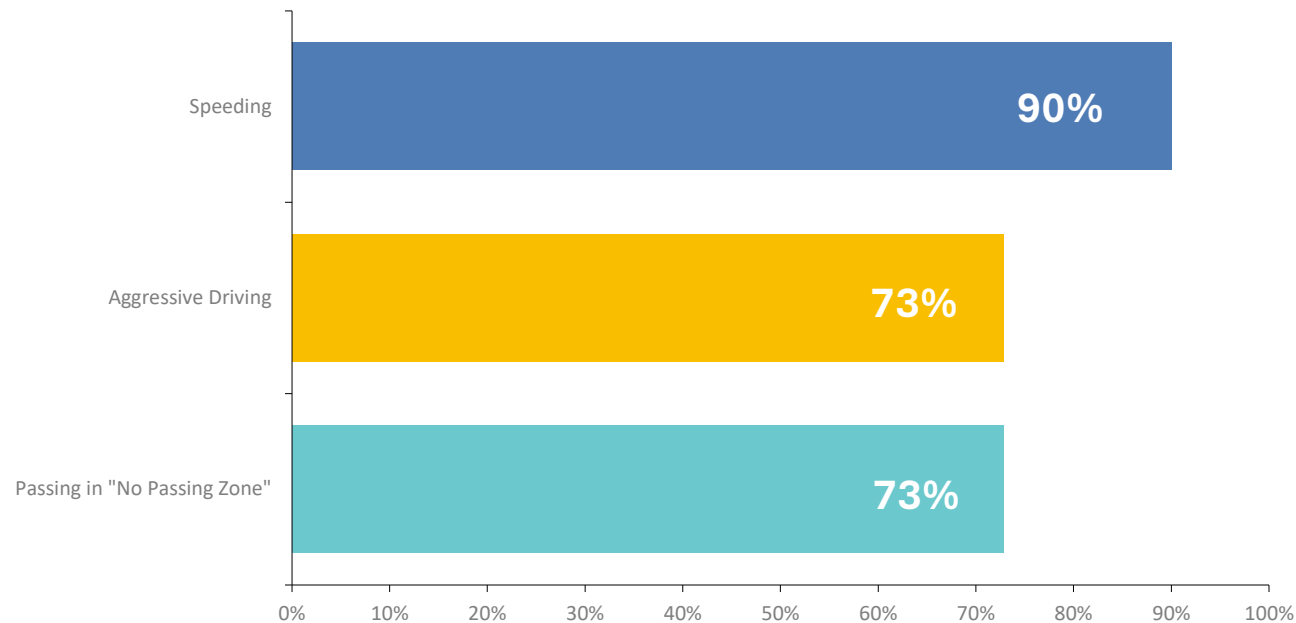
- ✓ Responses collected September - December 2022
- ✓ Received 69 responses
- ✓ Majority of respondents from Aberdeen/Perryman



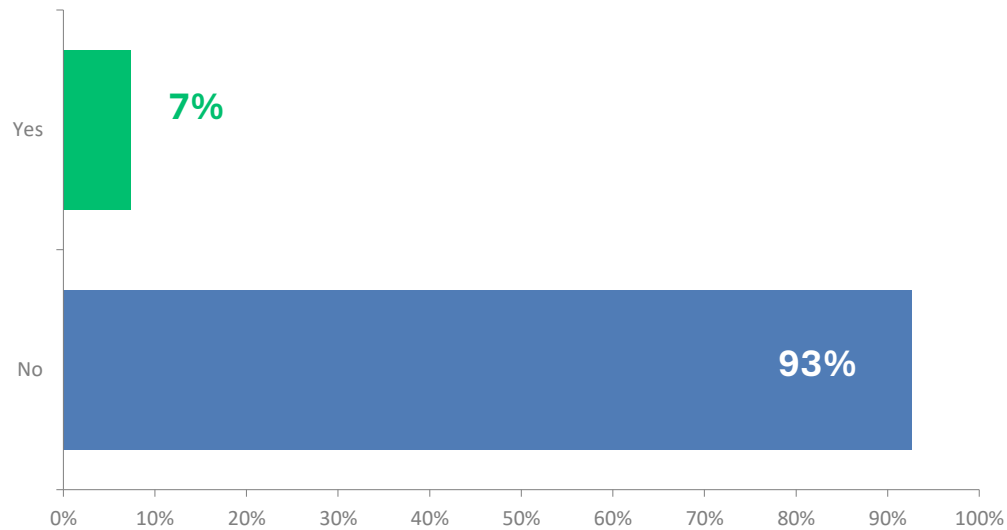
# Do you feel safe driving in Perryman?



# What passenger vehicle nuisances have you experienced?

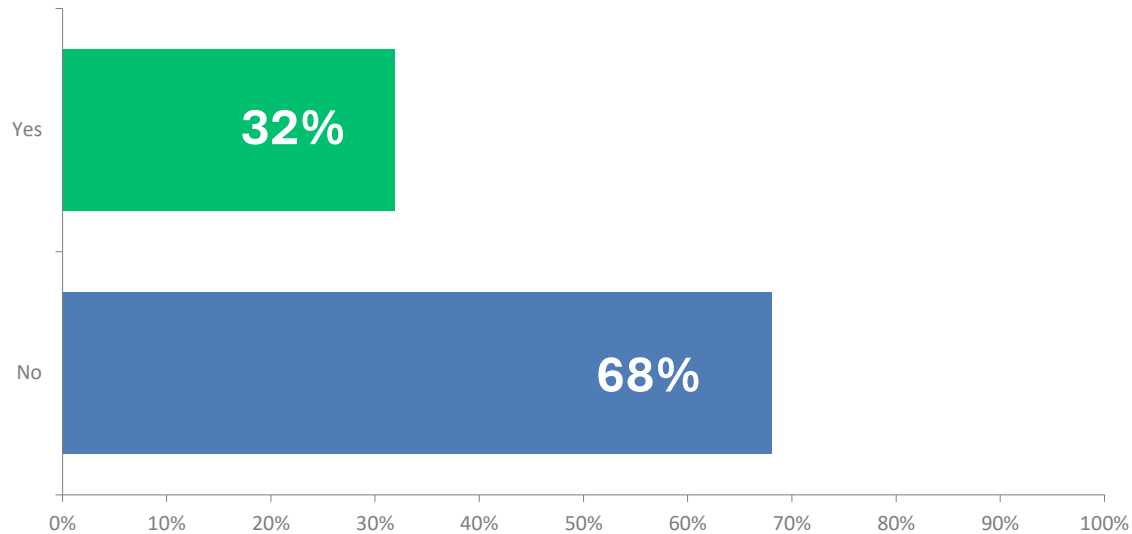


# Do you feel safe driving on Old Philadelphia Road?

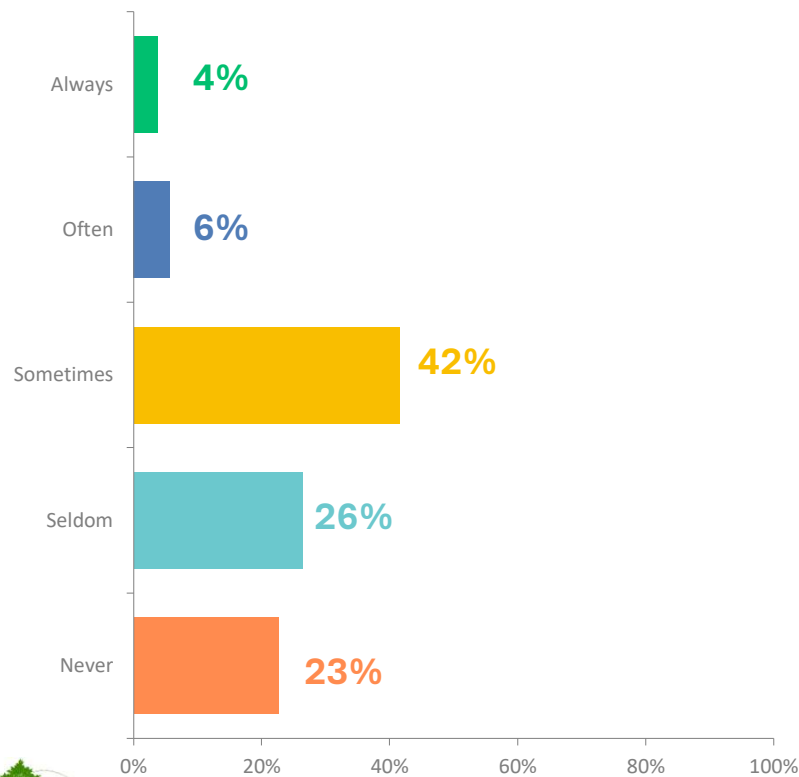




## Do you feel the traffic circle at Old Philadelphia Road and Perryman Road can handle current traffic?

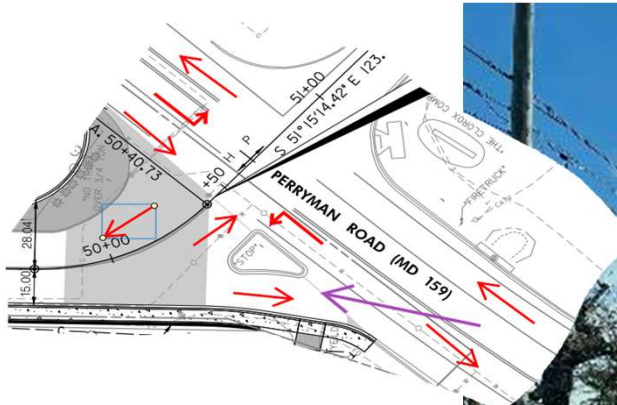
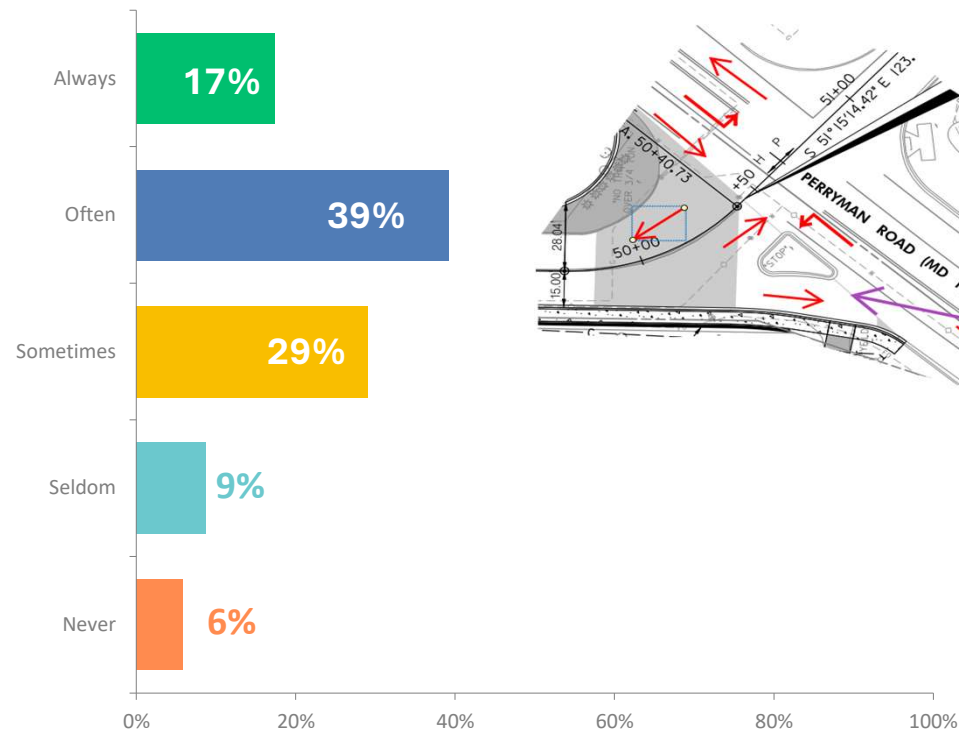


# Do you feel the intersection at Woodley Road and East Michaelsville Road is safe?

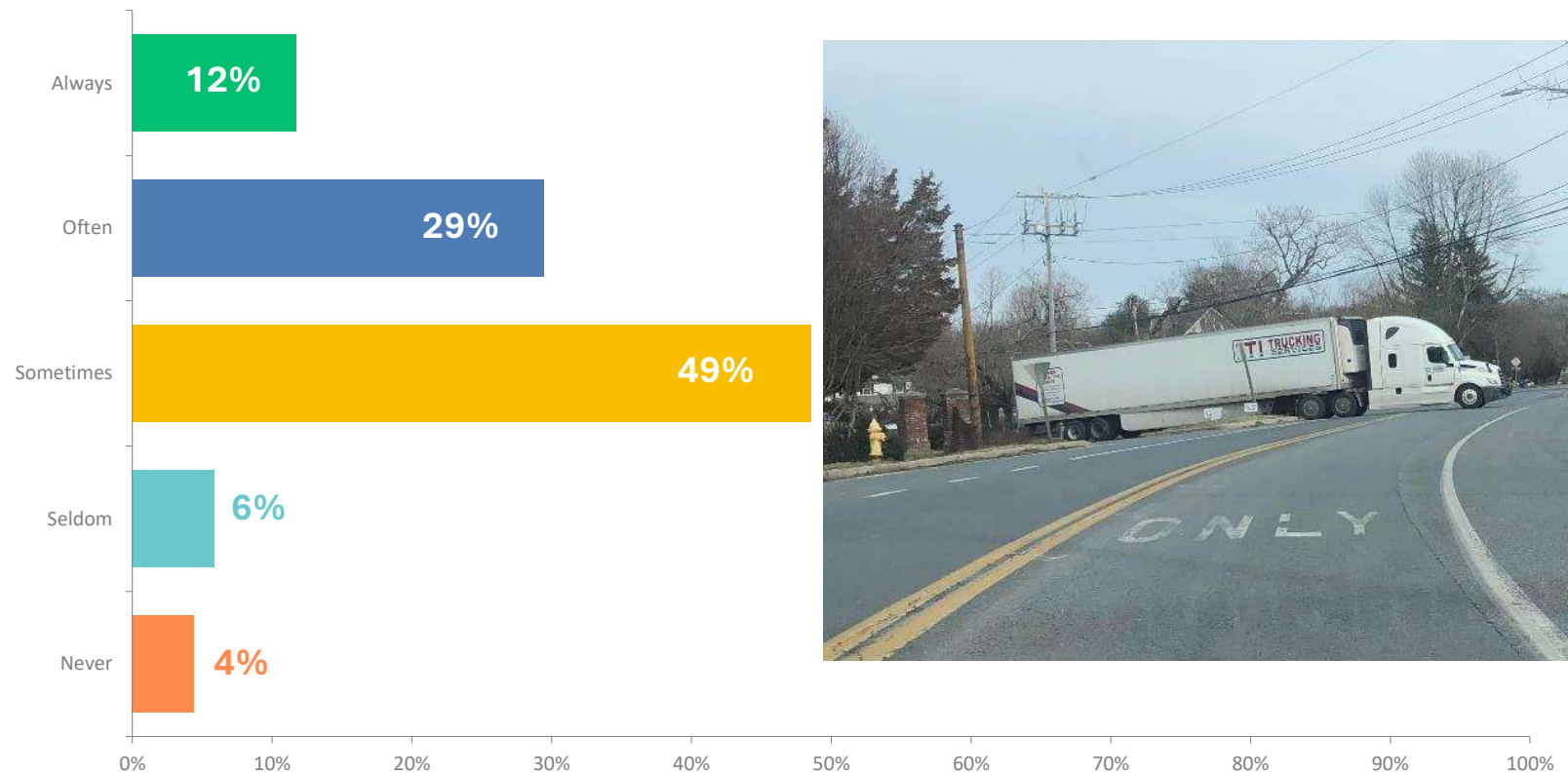




# Do you have trouble with the yield turn from Spesuitia Road onto Perryman Road?



## Do you have difficulties making a left onto Spesuitia Road from Perryman Road?



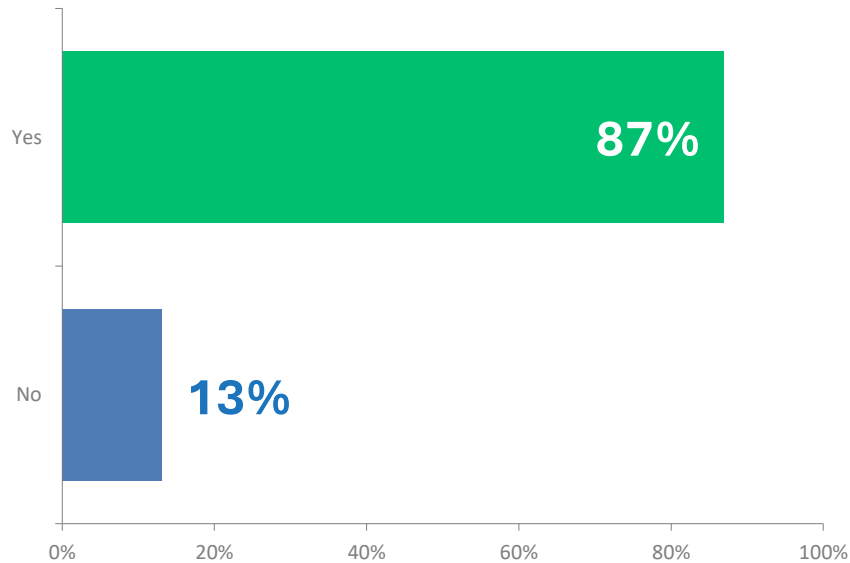
## Where have you seen tractor-trailer traffic that is prohibited or should be prohibited?

- Spesutia Road <sup>59</sup>
- Perryman Road <sup>35</sup>
- Park Beach <sup>16</sup>
- Canning House Road <sup>10</sup>
- Club House <sup>8</sup>
- Fords Lane <sup>6</sup>
- Forest Green Road <sup>3</sup>
- Cranberry <sup>2</sup>
- Golf Drive <sup>1</sup>
- Gabler's Shore <sup>1</sup>
- Everywhere <sup>3</sup>

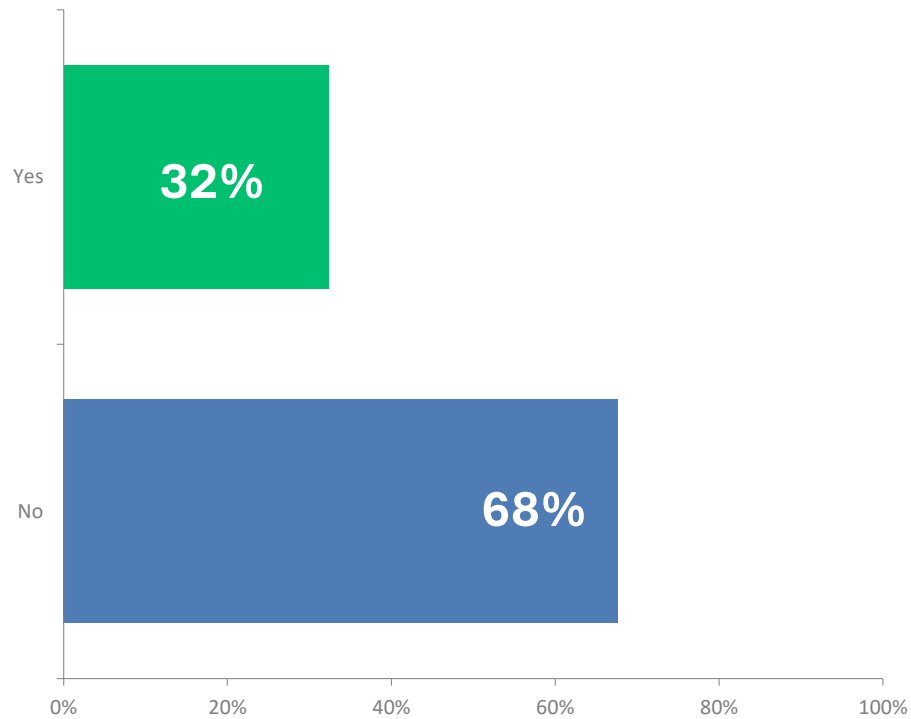




## Have you changed your driving habits/routine due to current traffic (avoid roads or times of day)?




## Do you think Canning House Road is wide enough for current traffic?



**18 FEET WIDE**

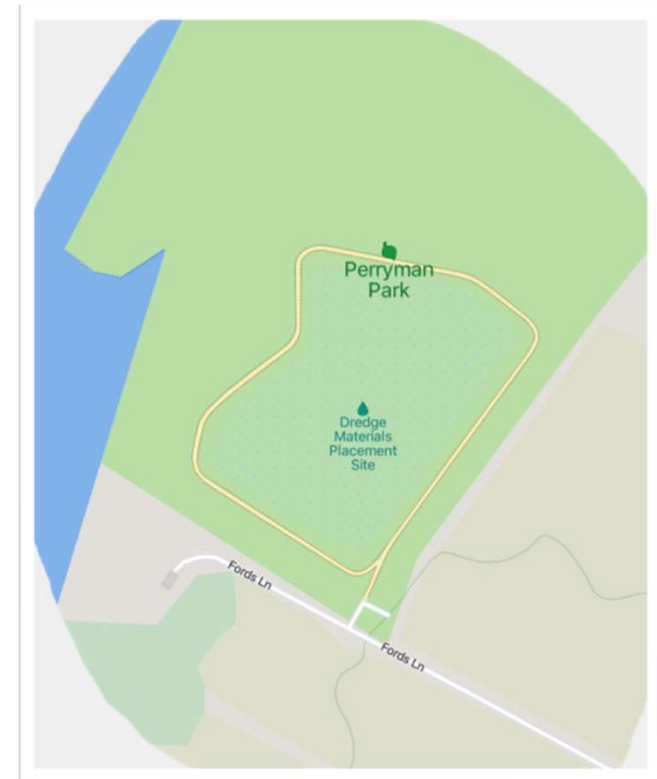
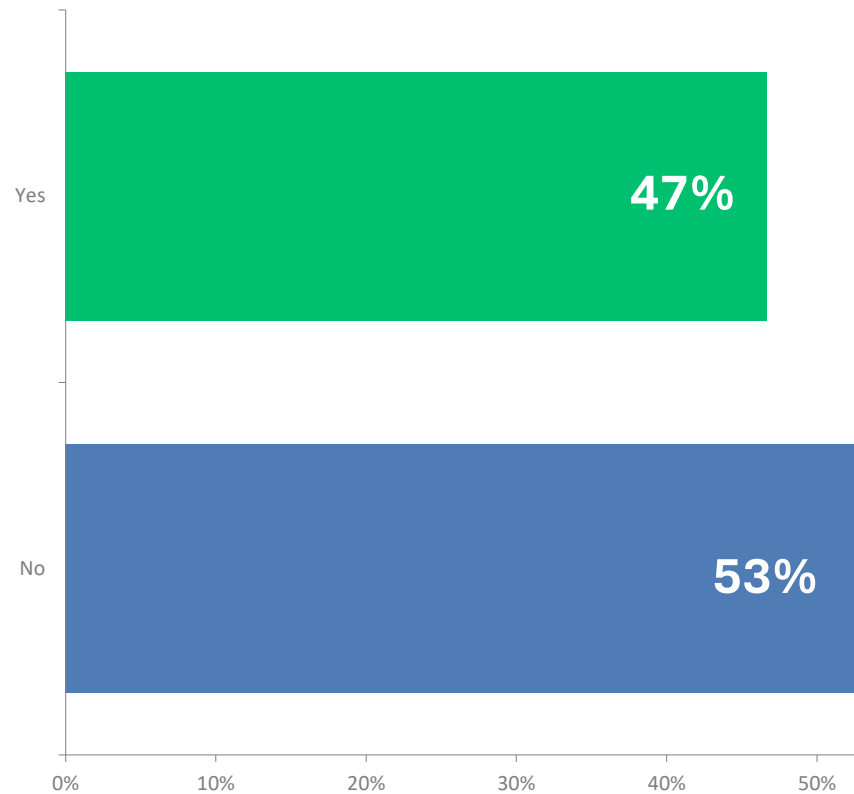


# Do you think the bridge on Clubhouse Road connecting the Perryman Lake Preserve to the Bush River is safe?





# Does Fords Lane impact your ability to access Perryman Park?



# SUGGESTIONS

## For new traffic signs



# COMMENTS, QUESTIONS AND/OR SUGGESTIONS





# Questions?

Hosted by  
3P Protect Perryman Peninsula



# AGENDA

- 6:00**      **Doors Open/Attendee Sign-In**
- 6:45**      **Welcome and Meeting Objectives**  
Paul Fallace, 3P President  
Heather Cantos, Aide to Councilman Member Jacob Bennett/District F
- 6:55**      **Review of Survey Results**  
Stacy Stone, PE, 3P Resident Engineer
- 7:25**      **Review of Proposed Roadway and Signing Improvements**  
Kimon Johnson, Chief, Traffic Operations Engineer,  
Maryland Department of Transportation State Highway Administration  
Joe Siemek, Director, Harford County Department of Public Works
- 7:45**      **Traffic and Safety Updates**  
Sargent Joe Sanchez, Harford County Sheriff's Office Community Police  
Lieutenant Tim Mullen, Barrack Commander, Maryland Department of State Police
- 8:15**      **Q&A**
- 8:30**      **Closing Remarks**

